







STRIPING LEGEND

- SW4 - LINE, SOLID WHITE 4"
- SW8 - LINE, SOLID WHITE 8"
- SW12 - LINE, SOLID WHITE 12"
- SW24 - LINE, SOLID WHITE 24"
- BW4 - LINE, BROKEN WHITE 4"
- DW4 - LINE, DOTTED WHITE 4"
- DY4 - LINE, DOUBLE YELLOW 4"
- DW8 - LINE, DOTTED WHITE 8"
- BBY4 - LINE, BIKE BROKEN YELLOW 4"
- SY4 - LINE, SOLID YELLOW 4"

SIGNING LEGEND



-  NEW SIGN
-  RELOCATE SIGN
-  EXISTING SIGN TO REMAIN IN PLACE
-  REMOVE SIGN

MUTCD SIGN REFERENCE

-  CUSTOM "400 SOUTH"
24 IN X 18 IN
-  D1-3a CUSTOM
24 IN X 18 IN

-  INSTALL ON TRAFFIC SIGN TELESPAR POST
-  INSTALL TRAFFIC SIGN ON UTILITY/LIGHT POLE
-  INSTALL WITH TRAFFIC SIGN POST FLAT CONCRETE BASE
-  INSTALL ON FLEXIBLE SIGN BASE
-  INSTALL ON EXISTING SIGN POST
-  INSTALL ON UDOT POST AND BASE (SEE UDOT SN STD DWGS)

LEGEND

- SLC OWNED AREA:
-  2132 SLURRY SEAL
-  2128 MMA

PREPARED BY:



SALT LAKE CITY CORPORATION
COMMUNITY AND NEIGHBORHOODS
TRANSPORTATION DIVISION
349 SOUTH 200 EAST, SUITE 150
SALT LAKE CITY, UTAH 84111-2836
TELEPHONE: 801-535-7961
FAX: 801-535-6093
E-MAIL: WWW.SLCGOV.COM

CivilScience
Engineers Surveyors Solutions
405 Main St, Suite 1000
Salt Lake City, UT 84111

PROJECT IDENTIFICATION:
400 SOUTH VIADUCT TRAIL

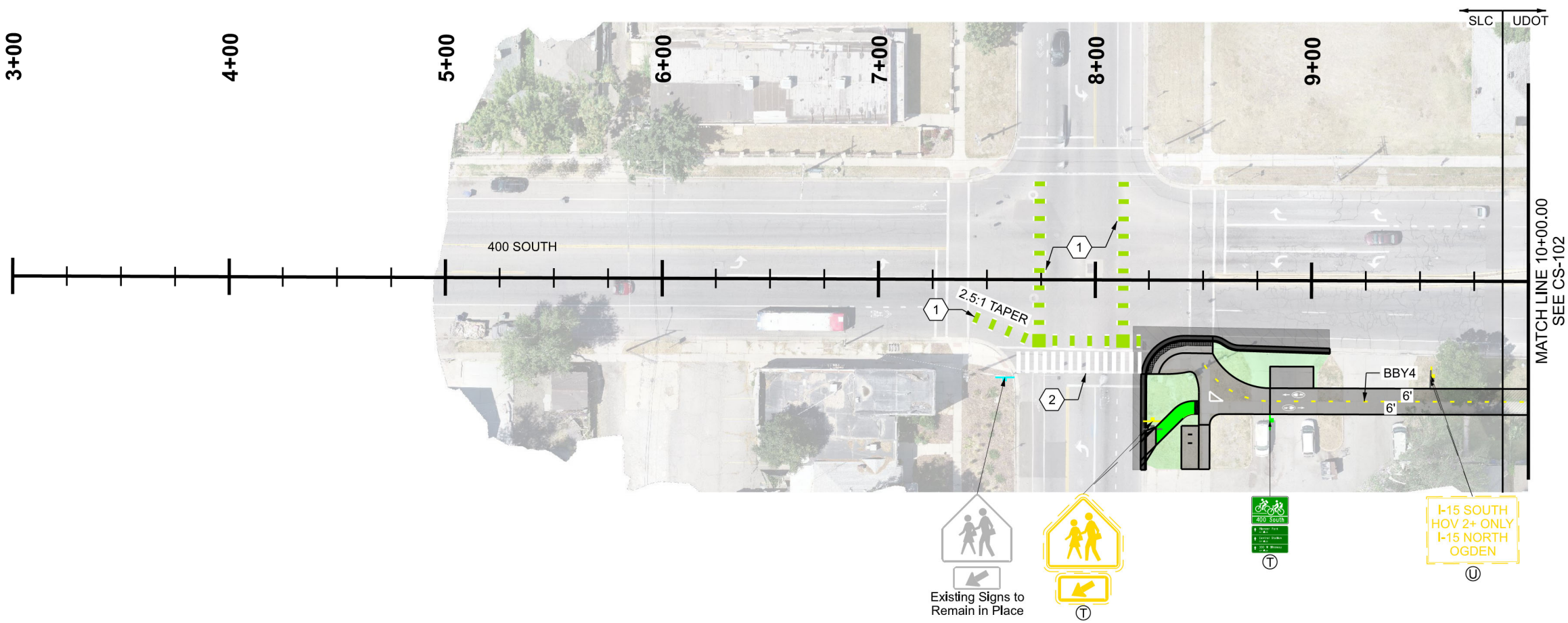
PROJECT OWNER:
SALT LAKE CITY CORPORATION
451 SOUTH STATE STREET
SALT LAKE CITY, UTAH 84111-2836
WWW.SLCGOV.COM

| REV | DATE | DESCRIPTION |
|-----|------|-------------|
| | | |
| | | |
| | | |




ENG JOB #: RDW 23043
P.U. JOB #: N/A
FAS NO.: RDW 23043
PREPARED BY: SLC CORP.
DRAWING FILE NAME:
23-176_CS-101.dgn
DRAWN BY: DKR
CHECKED BY: TCV

SHEET TITLE:
SIGNING AND STRIPING

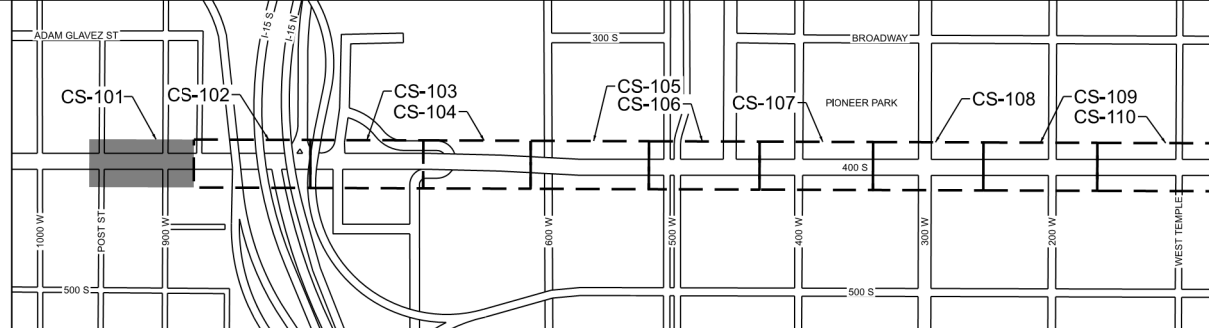
SHEET IDENTIFIER:
CS-101
BINDING ORDER ###



SHEET KEYNOTES

-  SEE CSDT-001 FOR CROSSBIKE DETAIL.
-  SEE UDOT STANDARD DRAWING ST 2 FOR SCHOOL CROSSING DETAIL.
-  SEE CSDT-004 FOR SIGN DETAILS.

SHEET KEY







CALL BEFORE YOU DIG.
IT'S FREE AND IT'S THE LAW.
BLUE STAKES OF UTAH
Utility Notification Center, Inc.
1-800-662-4111
www.bluestakes.org
Dig Safely.



STRIPING LEGEND

- SW4 - LINE, SOLID WHITE 4"
- SW8 - LINE, SOLID WHITE 8"
- SW12 - LINE, SOLID WHITE 12"
- SW24 - LINE, SOLID WHITE 24"
- BW4 - LINE, BROKEN WHITE 4"
- DW4 - LINE, DOTTED WHITE 4"
- DY4 - LINE, DOUBLE YELLOW 4"
- DW8 - LINE, DOTTED WHITE 8"
- BBY4 - LINE, BIKE BROKEN YELLOW 4"
- SY4 - LINE, SOLID YELLOW 4"

SIGNING LEGEND

-  NEW SIGN
-  RELOCATE SIGN
-  EXISTING SIGN TO REMAIN IN PLACE
-  REMOVE SIGN

MUTCD SIGN REFERENCE

- (T) INSTALL ON TRAFFIC SIGN TELESPAR POST
- (P) INSTALL TRAFFIC SIGN ON UTILITY/LIGHT POLE
- (C) INSTALL WITH TRAFFIC SIGN POST FLAT CONCRETE BASE
- (F) INSTALL ON FLEXIBLE SIGN BASE
- (E) INSTALL ON EXISTING SIGN POST
- (U) INSTALL ON UDOT POST AND BASE (SEE UDOT SN STD DWGS)

LEGEND



PREPARED BY:



SALT LAKE CITY CORPORATION
COMMUNITY AND NEIGHBORHOODS
TRANSPORTATION DIVISION
349 SOUTH 200 EAST, SUITE 150
SALT LAKE CITY, UTAH 84111-2836
TELEPHONE: 801-535-7961
FAX: 801-535-6093
E-MAIL: WWW.SLCGOV.COM

CivilScience
Engineers Surveyors Solutions
405 Main St, Suite 1000
Salt Lake City, UT 84111

PROJECT IDENTIFICATION:
400 SOUTH VIADUCT TRAIL

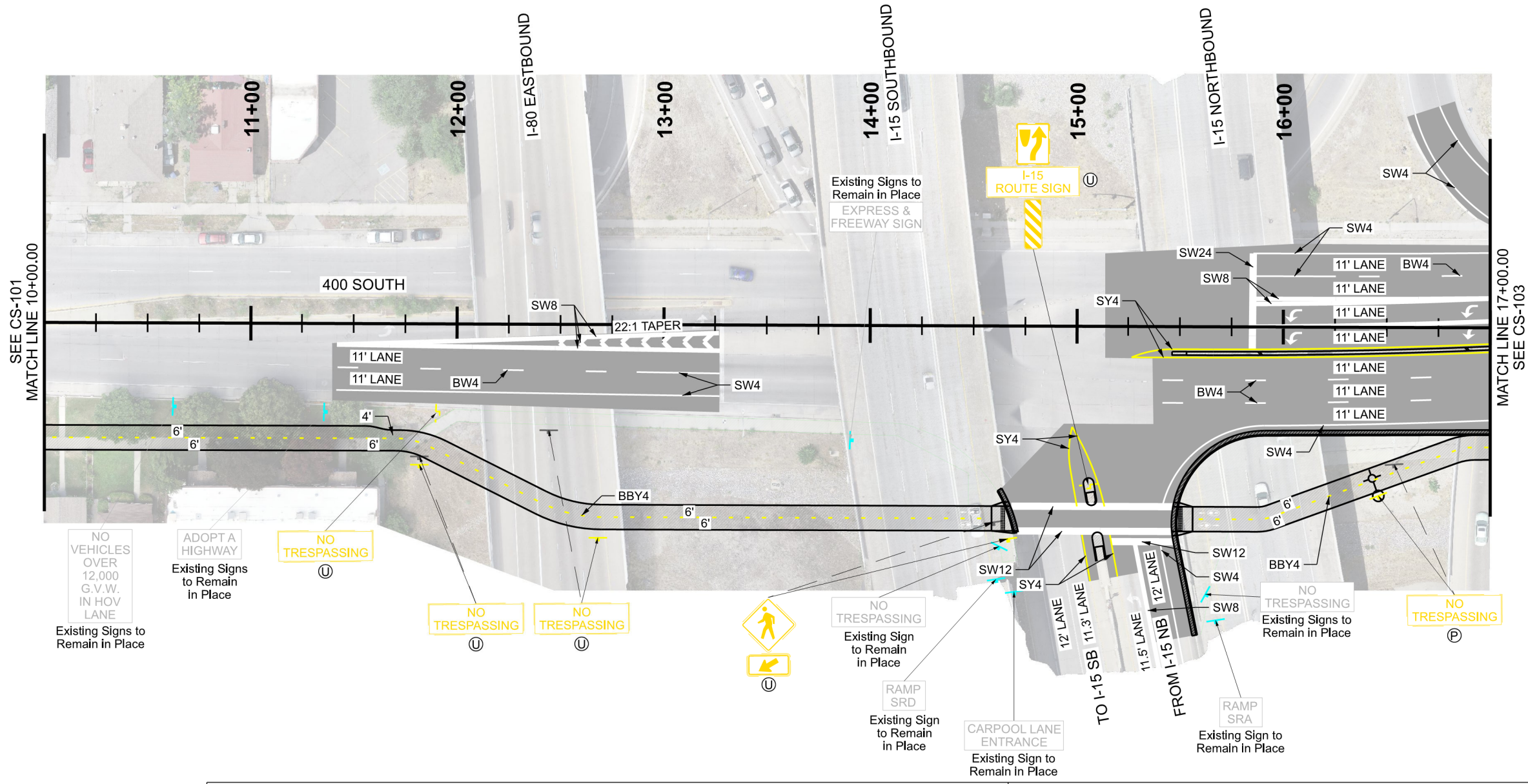
PROJECT OWNER:
SALT LAKE CITY CORPORATION
451 SOUTH STATE STREET
SALT LAKE CITY, UTAH 84111-2836
WWW.SLCGOV.COM

| REV | DATE | DESCRIPTION |
|-----|------|-------------|
| | | |
| | | |
| | | |

ENG JOB #: RDW 23043
P.U. JOB #: N/A
FAS NO.: RDW 23043
PREPARED BY: SLC CORP.
DRAWING FILE NAME: 23-176_CS-102.dgn
DRAWN BY: DKR
CHECKED BY: TCV

SHEET TITLE:
SIGNING AND STRIPING

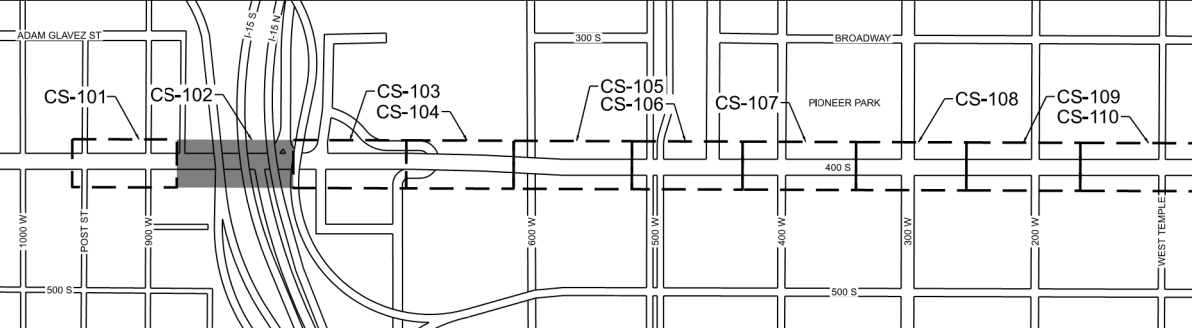
SHEET IDENTIFIER:
CS-102
BINDING ORDER ###



SHEET KEYNOTES

- 1 ROTATE ALL PARKING AND NO PARKING SIGNS 30 DEGREES TOWARDS ONCOMING TRAFFIC.

SHEET KEY







CALL BEFORE YOU DIG.
IT'S FREE AND IT'S THE LAW.
BLUE STAKES OF UTAH
Utility Notification Center, Inc.
1-800-662-4111
www.bluestakes.org
Dig Safely.



STRIPING LEGEND

- SW4 - LINE, SOLID WHITE 4"
- SW8 - LINE, SOLID WHITE 8"
- SW12 - LINE, SOLID WHITE 12"
- SW24 - LINE, SOLID WHITE 24"
- BW4 - LINE, BROKEN WHITE 4"
- DW4 - LINE, DOTTED WHITE 4"
- DY4 - LINE, DOUBLE YELLOW 4"
- DW8 - LINE, DOTTED WHITE 8"
- BBY4 - LINE, BIKE BROKEN YELLOW 4"
- SY4 - LINE, SOLID YELLOW 4"

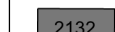
SIGNING LEGEND

-  NEW SIGN
-  RELOCATE SIGN
-  EXISTING SIGN TO REMAIN IN PLACE
-  REMOVE SIGN

MUTCD SIGN REFERENCE

-  CUSTOM "400 SOUTH" 24 IN X 18 IN
-  D2-1a CUSTOM 24 IN X 6 IN 1
-  D2-3a CUSTOM 24 IN X 18 IN 1
-  T INSTALL ON TRAFFIC SIGN TELESPAR POST
-  P INSTALL TRAFFIC SIGN ON UTILITY/LIGHT POLE
-  C INSTALL WITH TRAFFIC SIGN POST FLAT CONCRETE BASE
-  F INSTALL ON FLEXIBLE SIGN BASE
-  E INSTALL ON EXISTING SIGN POST
-  U INSTALL ON UDOT POST AND BASE (SEE UDOT SN STD DWGS)

LEGEND

- SLC OWNED AREA:
-  2132 SLURRY SEAL

PREPARED BY:



SALT LAKE CITY CORPORATION
COMMUNITY AND NEIGHBORHOODS
TRANSPORTATION DIVISION
349 SOUTH 200 EAST, SUITE 150 SALT LAKE CITY, UTAH 84111-2836
TELEPHONE: 801-535-7961
FAX: 801-535-6093
E-MAIL: WWW.SLCGOV.COM

CivilScience
Engineers Surveyors Solutions
405 Main St, Suite 1000
Salt Lake City, UT 84111

PROJECT IDENTIFICATION:
400 SOUTH VIADUCT TRAIL

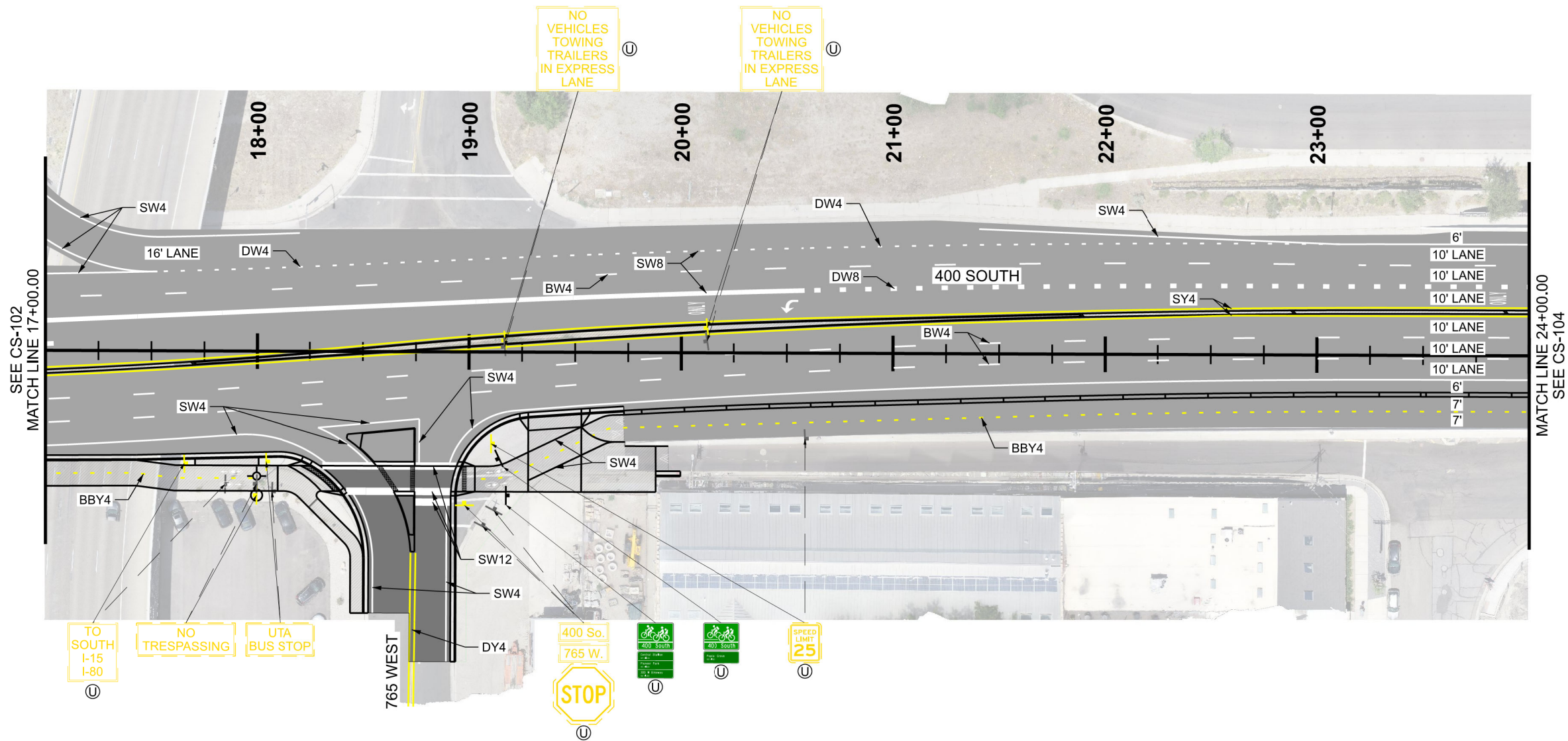
PROJECT OWNER:
SALT LAKE CITY CORPORATION
451 SOUTH STATE STREET
SALT LAKE CITY, UTAH 84111-2836
WWW.SLCGOV.COM

| REV | DATE | DESCRIPTION |
|-----|------|-------------|
| | | |
| | | |
| | | |

ENG JOB #: RDW 23043
P.U. JOB #: N/A
FAS NO.: RDW 23043
PREPARER #: SLC CORP.
DRAWING FILE NAME: 23-176_CS-103.dgn
DRAWN BY: DKR
CHECKED BY: TCV

SHEET TITLE:
SIGNING AND STRIPING

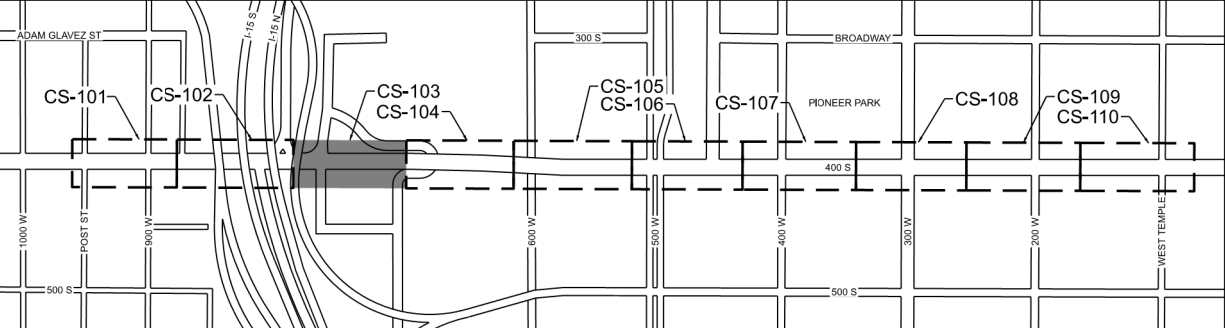
SHEET IDENTIFIER:
CS-103
BINDING ORDER ###



SHEET KEYNOTES

- 1 SEE CSDT-004 FOR SIGN DETAILS.

SHEET KEY







CALL BEFORE YOU DIG.
IT'S FREE AND IT'S THE LAW.
BLUE STAKES OF UTAH
Utility Notification Center, Inc.
1-800-662-4111
www.bluestakes.org
Dig Safely.



STRIPING LEGEND

- SW4 - LINE, SOLID WHITE 4"
- SW8 - LINE, SOLID WHITE 8"
- SW12 - LINE, SOLID WHITE 12"
- SW24 - LINE, SOLID WHITE 24"
- BW4 - LINE, BROKEN WHITE 4"
- DW4 - LINE, DOTTED WHITE 4"
- DY4 - LINE, DOUBLE YELLOW 4"
- DW8 - LINE, DOTTED WHITE 8"
- BBY4 - LINE, BIKE BROKEN YELLOW 4"
- SY4 - LINE, SOLID YELLOW 4"

SIGNING LEGEND

-  NEW SIGN
-  EXISTING SIGN TO REMAIN IN PLACE
-  RELOCATE SIGN
-  REMOVE SIGN

MUTCD SIGN REFERENCE

- (T)** INSTALL ON TRAFFIC SIGN TELESPAR POST
- (P)** INSTALL TRAFFIC SIGN ON UTILITY/LIGHT POLE
- (C)** INSTALL WITH TRAFFIC SIGN POST FLAT CONCRETE BASE
- (F)** INSTALL ON FLEXIBLE SIGN BASE
- (E)** INSTALL ON EXISTING SIGN POST
- (U)** INSTALL ON UDOT POST AND BASE (SEE UDOT SN STD DWGS)

LEGEND

PREPARED BY:



SALT LAKE CITY CORPORATION
COMMUNITY AND NEIGHBORHOODS
TRANSPORTATION DIVISION
349 SOUTH 200 EAST, SUITE 150 SALT LAKE CITY, UTAH 84111-2836
TELEPHONE: 801-535-7961
FAX: 801-535-6093
E-MAIL: WWW.SLCGOV.COM

CivilScience
Engineers Surveyors Solutions
405 Main St, Suite 1000
Salt Lake City, UT 84111

PROJECT IDENTIFICATION:
400 SOUTH VIADUCT TRAIL

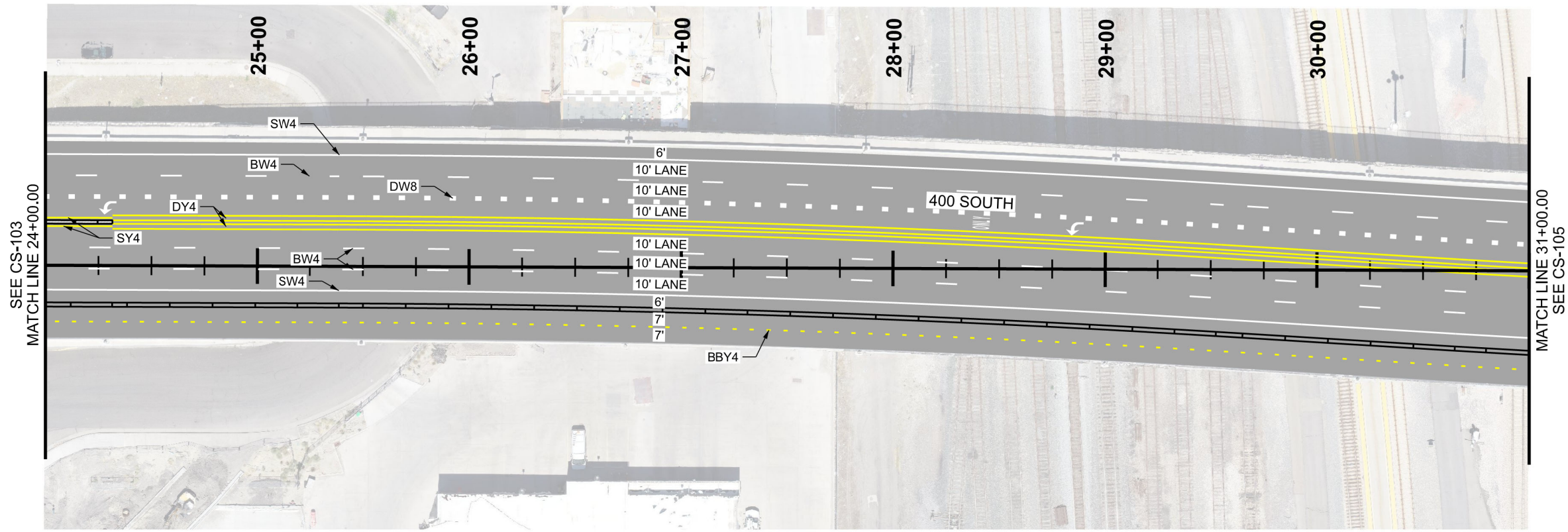
PROJECT OWNER:
SALT LAKE CITY CORPORATION
451 SOUTH STATE STREET
SALT LAKE CITY, UTAH 84111-2836
WWW.SLCGOV.COM

| REV | DATE | DESCRIPTION |
|-----|------|-------------|
| | | |
| | | |
| | | |

ENG JOB #: RDW 23043
P.U. JOB #: N/A
FAS NO.: RDW 23043
PREPARER #: SLC CORP.
DRAWING FILE NAME:
23-176_CS-104.dgn
DRAWN BY: DKR
CHECKED BY: TCV

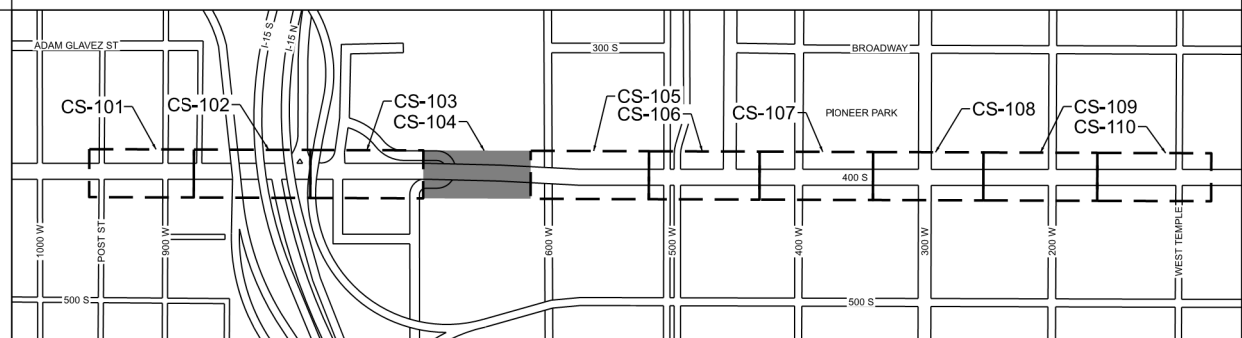
SHEET TITLE:
SIGNING AND STRIPING

SHEET IDENTIFIER:
CS-104
BINDING ORDER ###



SHEET KEYNOTES

SHEET KEY



CALL BEFORE YOU DIG.
IT'S FREE AND IT'S THE LAW.
BLUE STAKES OF UTAH
Utility Notification Center, Inc.
1-800-662-4111
www.bluestakes.org
Dig Safely.



STRIPING LEGEND

- SW4 - LINE, SOLID WHITE 4"
- SW8 - LINE, SOLID WHITE 8"
- SW12 - LINE, SOLID WHITE 12"
- SW24 - LINE, SOLID WHITE 24"
- BW4 - LINE, BROKEN WHITE 4"
- DW4 - LINE, DOTTED WHITE 4"
- DY4 - LINE, DOUBLE YELLOW 4"
- DW8 - LINE, DOTTED WHITE 8"
- BBY4 - LINE, BIKE BROKEN YELLOW 4"
- SY4 - LINE, SOLID YELLOW 4"

SIGNING LEGEND

-  NEW SIGN
-  RELOCATE SIGN
-  EXISTING SIGN TO REMAIN IN PLACE
-  REMOVE SIGN

MUTCD SIGN REFERENCE

-  INSTALL ON TRAFFIC SIGN TELESPAR POST
-  INSTALL TRAFFIC SIGN ON UTILITY/LIGHT POLE
-  INSTALL WITH TRAFFIC SIGN POST FLAT CONCRETE BASE
-  INSTALL ON FLEXIBLE SIGN BASE
-  INSTALL ON EXISTING SIGN POST
-  INSTALL ON UDOT POST AND BASE (SEE UDOT SN STD DWGS)

LEGEND

PREPARED BY:



SALT LAKE CITY CORPORATION
COMMUNITY AND NEIGHBORHOODS
TRANSPORTATION DIVISION
349 SOUTH 200 EAST, SUITE 150
SALT LAKE CITY, UTAH 84111-2836
TELEPHONE: 801-535-7961
FAX: 801-535-6093
E-MAIL: WWW.SLCGOV.COM

CivilScience
Engineers Surveyors Solutions
405 Main St, Suite 1000
Salt Lake City, UT 84111

PROJECT IDENTIFICATION:
400 SOUTH VIADUCT TRAIL

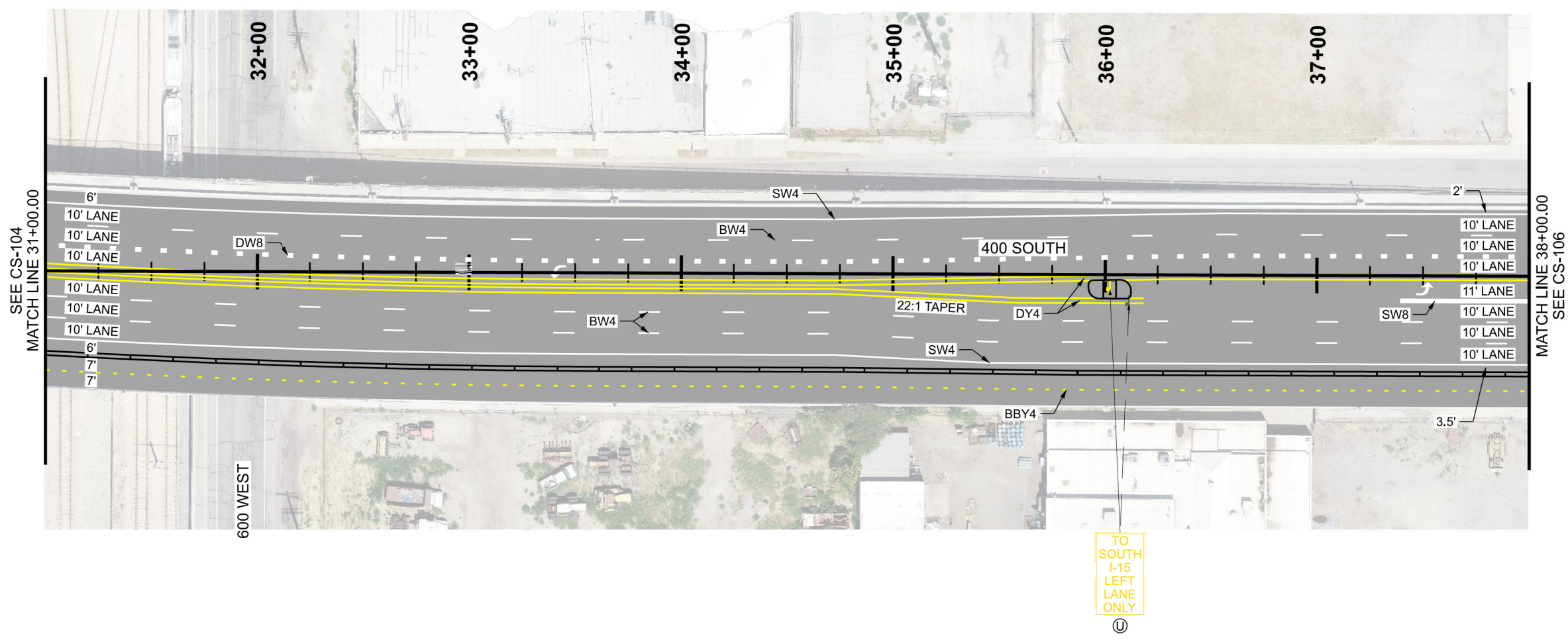
PROJECT OWNER:
SALT LAKE CITY CORPORATION
451 SOUTH STATE STREET
SALT LAKE CITY, UTAH 84111-2836
WWW.SLCGOV.COM

| REV | DATE | DESCRIPTION |
|-----|------|-------------|
| | | |
| | | |
| | | |
| | | |
| | | |
| | | |
| | | |
| | | |
| | | |
| | | |

ENG JOB #: RDW 23043
P.U. JOB #: N/A
FAS NO.: RDW 23043
PREPARED BY: SLC CORP.
DRAWING FILE NAME: 23-176_CS-105.dgn
DRAWN BY: DKR
CHECKED BY: TCV

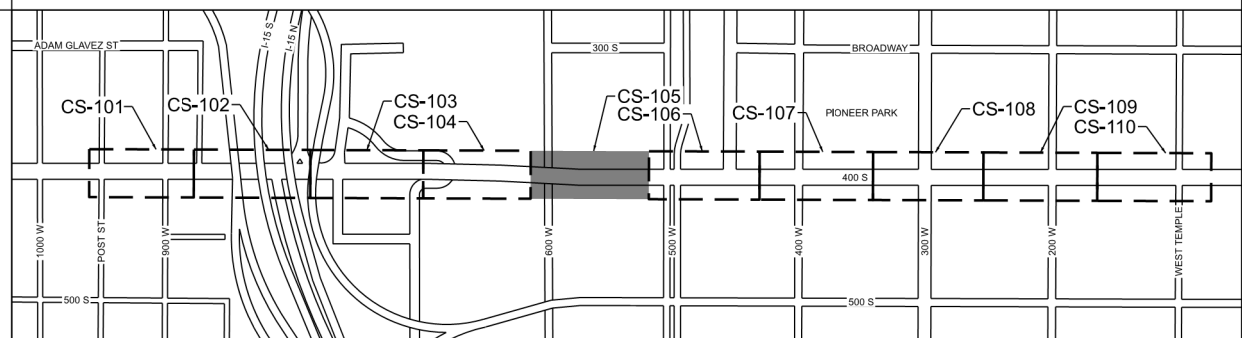
SHEET TITLE:
SIGNING AND STRIPING

SHEET IDENTIFIER:
CS-105
BINDING ORDER ###



SHEET KEYNOTES

SHEET KEY



CALL BEFORE YOU DIG.
IT'S FREE AND IT'S THE LAW.
BLUE STAKES OF UTAH
Utility Notification Center, Inc.
1-800-662-4111
www.bluestakes.org
Dig Safely.



STRIPING LEGEND

SW4 - LINE, SOLID WHITE 4"
 SW8 - LINE, SOLID WHITE 8"
 SW12 - LINE, SOLID WHITE 12"
 SW24 - LINE, SOLID WHITE 24"
 BW4 - LINE, BROKEN WHITE 4"
 DW4 - LINE, DOTTED WHITE 4"
 DY4 - LINE, DOUBLE YELLOW 4"
 DW8 - LINE, DOTTED WHITE 8"
 BBY4 - LINE, BIKE BROKEN YELLOW 4"
 SY4 - LINE, SOLID YELLOW 4"

SIGNING LEGEND

NEW SIGN
 RELOCATE SIGN
 EXISTING SIGN TO REMAIN IN PLACE
 REMOVE SIGN

INSTALL ON TRAFFIC SIGN TELESPAR POST
 INSTALL TRAFFIC SIGN ON UTILITY/LIGHT POLE
 INSTALL WITH TRAFFIC SIGN POST FLAT CONCRETE BASE
 INSTALL ON FLEXIBLE SIGN BASE
 INSTALL ON EXISTING SIGN POST
 INSTALL ON UDOT POST AND BASE (SEE UDOT SN STD DWGS)

MUTCD SIGN REFERENCE

R7-2 SLC MOD RIGHT ARROW 12 IN X 18 IN
 OM-3C 12 IN X 36 IN
 CUSTOM "400 SOUTH" 24 IN X 18 IN
 D1-3a CUSTOM 24 IN X 18 IN
 D1-2a CUSTOM 24 IN X 12 IN

LEGEND

SLC OWNED AREA:
 2132 SLURRY SEAL
 UDOT OWNED AREA:
 4032 ASPHALT SLURRY SEAL COAT

PREPARED BY:

SALT LAKE CITY CORPORATION
 COMMUNITY AND NEIGHBORHOODS
 TRANSPORTATION DIVISION
 349 SOUTH 200 EAST, SUITE 150
 SALT LAKE CITY, UTAH 84111-2836
 TELEPHONE: 801-535-7961
 FAX: 801-535-6093
 E-MAIL: WWW.SLCGOV.COM

CivilScience
 Engineers Surveyors Solutions
 405 Main St, Suite 1000
 Salt Lake City, UT 84111

PROJECT IDENTIFICATION:
400 SOUTH VIADUCT TRAIL

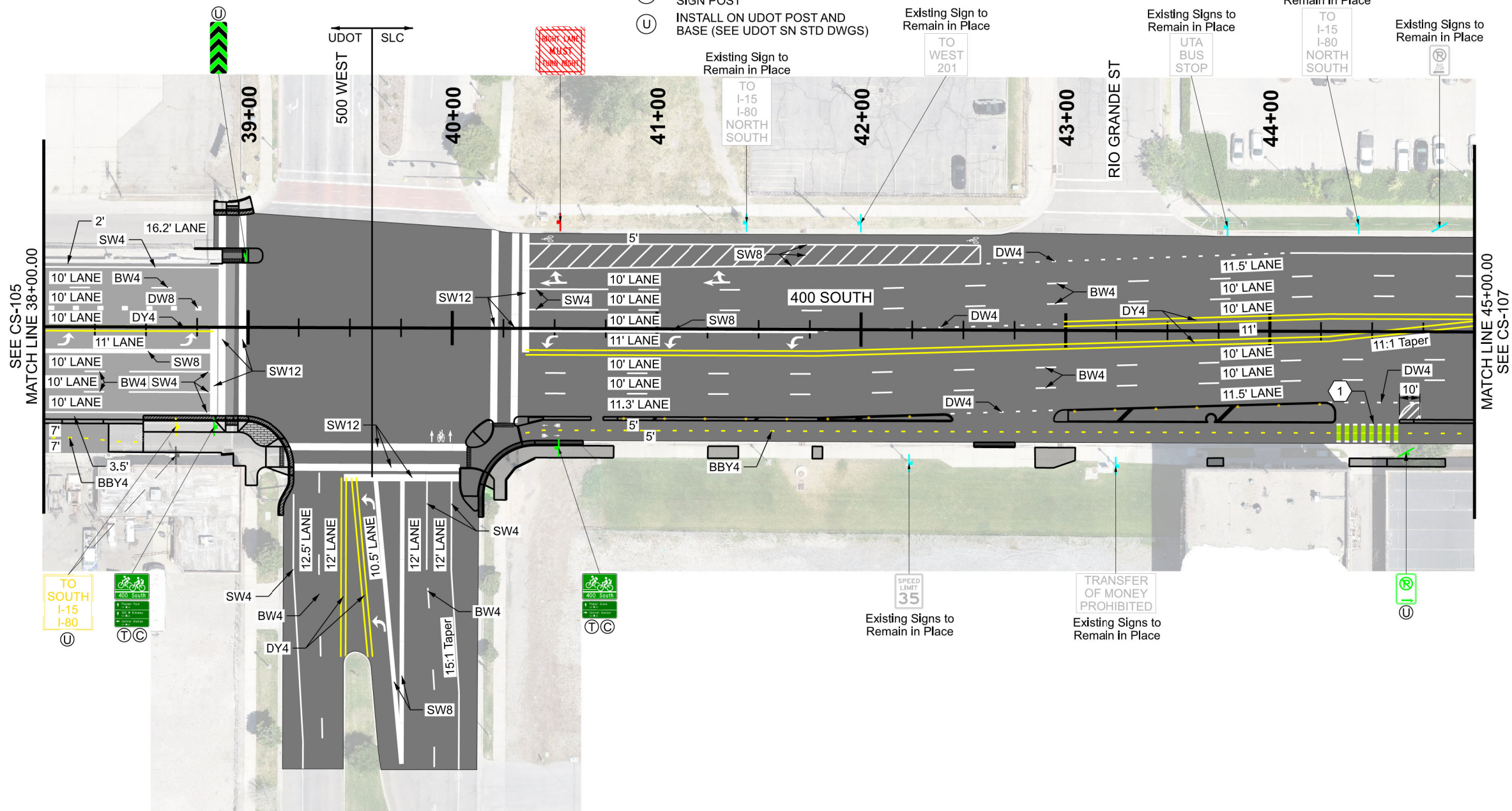
PROJECT OWNER:
SALT LAKE CITY CORPORATION
 451 SOUTH STATE STREET
 SALT LAKE CITY, UTAH 84111-2836
 WWW.SLCGOV.COM

| REV | DATE | DESCRIPTION |
|-----|------|-------------|
| | | |
| | | |
| | | |

ENG JOB #: RDW 23043
 P.U. JOB #: N/A
 FAS NO.: RDW 23043
 PREPARER #: SLC CORP.
 DRAWING FILE NAME:
 23-176_CS-106.dgn
 DRAWN BY: DKR
 CHECKED BY: TCV

SHEET TITLE:
SIGNING AND STRIPING

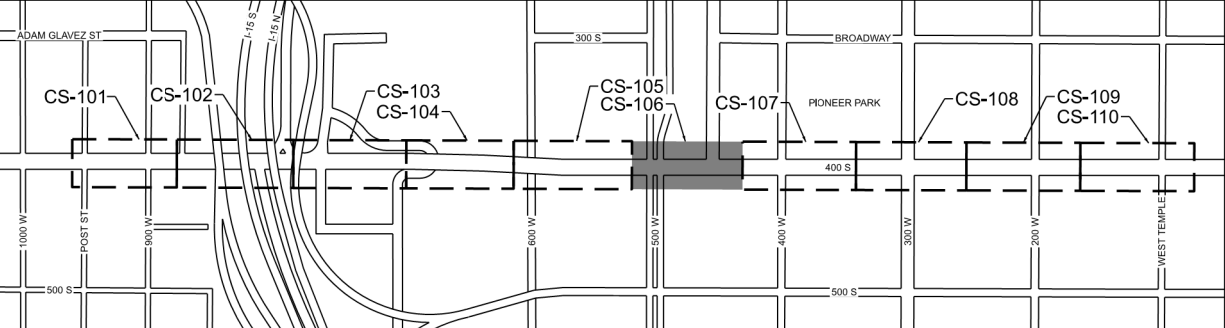
SHEET IDENTIFIER:
CS-106
 BINDING ORDER ###



SHEET KEYNOTES

- 1 SEE CSDT-001 FOR CROSSBIKE DETAIL.
- 2 ROTATE ALL PARKING AND NO PARKING SIGNS 30 DEGREES TOWARDS ONCOMING TRAFFIC.

SHEET KEY



CALL BEFORE YOU DIG.
 IT'S FREE AND IT'S THE LAW.

BLUE STAKES OF UTAH
 Utility Notification Center, Inc.
 1-800-662-4111
 www.bluestakes.org
 Dig Safely.



STRIPING LEGEND

- SW4 - LINE, SOLID WHITE 4"
- SW8 - LINE, SOLID WHITE 8"
- SW12 - LINE, SOLID WHITE 12"
- SW24 - LINE, SOLID WHITE 24"
- BW4 - LINE, BROKEN WHITE 4"
- DW4 - LINE, DOTTED WHITE 4"
- DY4 - LINE, DOUBLE YELLOW 4"
- DW8 - LINE, DOTTED WHITE 8"
- BBY4 - LINE, BIKE BROKEN YELLOW 4"
- SY4 - LINE, SOLID YELLOW 4"

SIGNING LEGEND

- NEW SIGN
- RELOCATE SIGN
- EXISTING SIGN TO REMAIN IN PLACE
- REMOVE SIGN

- INSTALL ON TRAFFIC SIGN TELESPAR POST
- INSTALL TRAFFIC SIGN ON UTILITY/LIGHT POLE
- INSTALL WITH TRAFFIC SIGN POST FLAT CONCRETE BASE
- INSTALL ON FLEXIBLE SIGN BASE
- INSTALL ON EXISTING SIGN POST
- INSTALL ON UDOT POST AND BASE (SEE UDOT SN STD DWGS)

MUTCD SIGN REFERENCE

- R7-2 SLC MOD LEFT ARROW 12 IN X 18 IN
- R7-6R 12 IN X 18 IN
- R7-6L 12 IN X 18 IN
- CUSTOM "400 SOUTH" 24 IN X 18 IN
- D1-3a CUSTOM 24 IN X 18 IN

LEGEND

- SLC OWNED AREA:
- 2132 SLURRY SEAL

PREPARED BY:

SALT LAKE CITY CORPORATION
COMMUNITY AND NEIGHBORHOODS
TRANSPORTATION DIVISION
349 SOUTH 200 EAST, SUITE 150 SALT LAKE CITY, UTAH 84111-2836
TELEPHONE: 801-535-7961
FAX: 801-535-6093
E-MAIL: WWW.SLCGOV.COM

CivilScience
Engineers Surveyors Solutions
405 Main St, Suite 1000
Salt Lake City, UT 84111

PROJECT IDENTIFICATION:

400 SOUTH VIADUCT TRAIL

PROJECT OWNER:

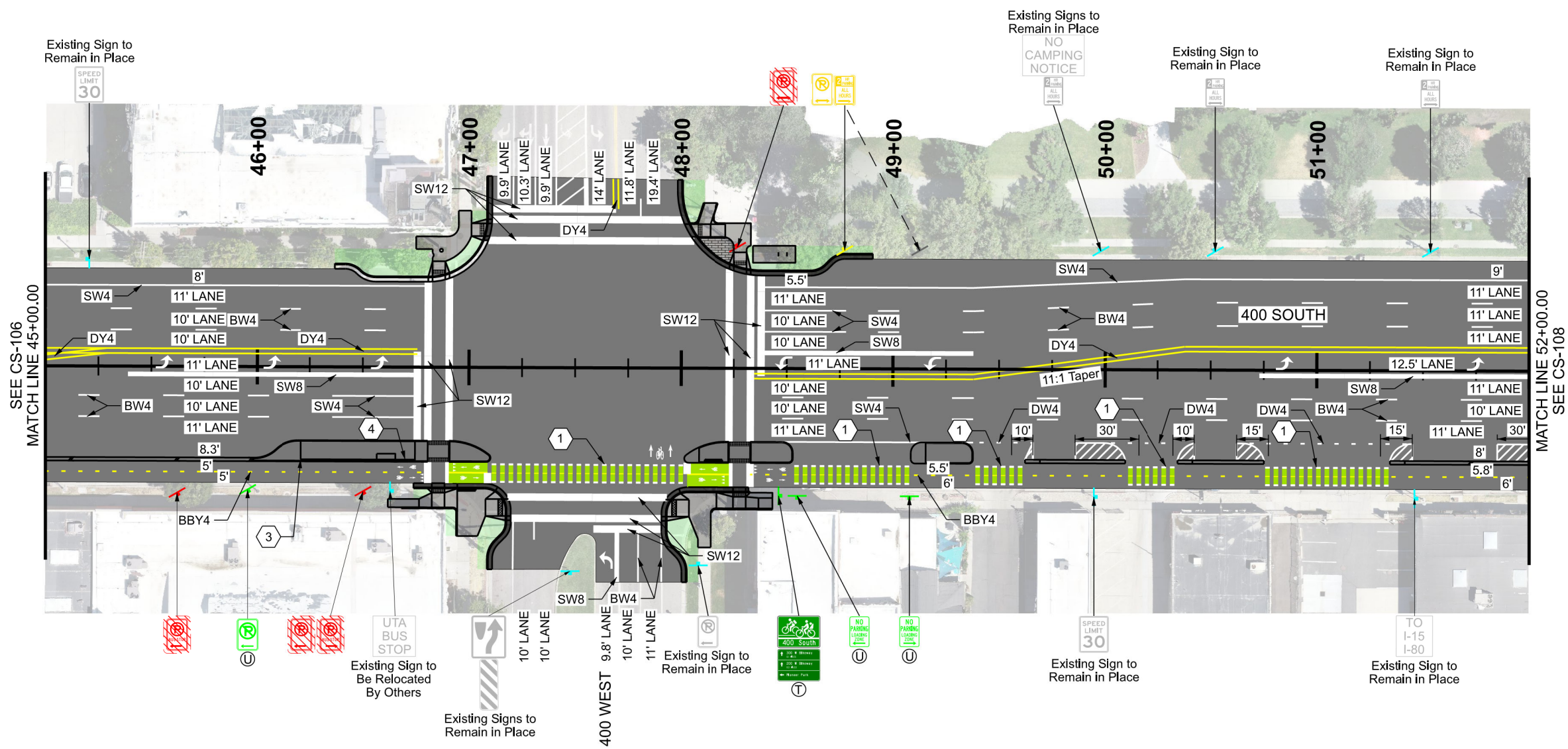
SALT LAKE CITY CORPORATION
451 SOUTH STATE STREET
SALT LAKE CITY, UTAH 84111-2836
WWW.SLCGOV.COM

| REV | DATE | DESCRIPTION |
|-----|------|-------------|
| | | |
| | | |
| | | |
| | | |

ENG. JOB #: RDW 23043
P.U. JOB #: N/A
FAS NO.: RDW 23043
PREPARED BY: SLC CORP.
DRAWING FILE NAME: 23-176_CS-107.dgn
DRAWN BY: DKR
CHECKED BY: TCV

SHEET TITLE:
SIGNING AND STRIPING

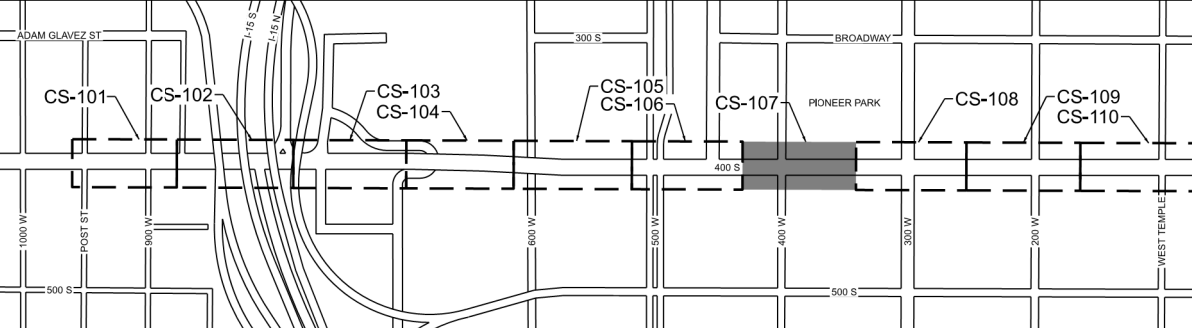
SHEET IDENTIFIER:
CS-107
BINDING ORDER ###



SHEET KEYNOTES

- SEE CSDT-001 FOR CROSSBIKE DETAIL.
- ROTATE ALL PARKING AND NO PARKING SIGNS 30 DEGREES TOWARDS ONCOMING TRAFFIC.
- SEE DT-111 FOR HANDRAIL DETAILS.
- SEE DETAIL B ON SHEET DT-111 FOR HANDRAIL GATE DETAILS.

SHEET KEY



CALL BEFORE YOU DIG.
IT'S FREE AND IT'S THE LAW.
BLUE STAKES OF UTAH
Utility Notification Center, Inc.
1-800-662-4111
www.bluestakes.org
Dig Safely.



STRIPING LEGEND

- SW4 - LINE, SOLID WHITE 4"
- SW8 - LINE, SOLID WHITE 8"
- SW12 - LINE, SOLID WHITE 12"
- SW24 - LINE, SOLID WHITE 24"
- BW4 - LINE, BROKEN WHITE 4"
- DW4 - LINE, DOTTED WHITE 4"
- DY4 - LINE, DOUBLE YELLOW 4"
- DW8 - LINE, DOTTED WHITE 8"
- BBY4 - LINE, BIKE BROKEN YELLOW 4"
- SY4 - LINE, SOLID YELLOW 4"

SIGNING LEGEND

- NEW SIGN
- RELOCATE SIGN
- EXISTING SIGN TO REMAIN IN PLACE
- REMOVE SIGN

MUTCD SIGN REFERENCE

- R7-2 SLC MOD DUAL ARROW
12 IN X 18 IN
- D1-2a CUSTOM
24 IN X 12 IN
- D1-1a CUSTOM
24 IN X 6 IN
- CUSTOM "400 SOUTH"
24 IN X 18 IN
- CUSTOM "300 WEST"
24 IN X 18 IN
- M6-4
24 IN X 9 IN

LEGEND

- SLC OWNED AREA:
- 2132 SLURRY SEAL
- UDOT OWNED AREA:
- 4032 ASPHALT SLURRY SEAL COAT

PREPARED BY:

SALT LAKE CITY CORPORATION
COMMUNITY AND NEIGHBORHOODS
TRANSPORTATION DIVISION
349 SOUTH 200 EAST, SUITE 150
SALT LAKE CITY, UTAH 84111-2836
TELEPHONE: 801-535-7961
FAX: 801-535-6093
E-MAIL: WWW.SLCGOV.COM

CivilScience
Engineers Surveyors Solutions
405 Main St, Suite 1000
Salt Lake City, UT 84111

PROJECT IDENTIFICATION:

400 SOUTH VIADUCT TRAIL

PROJECT OWNER:

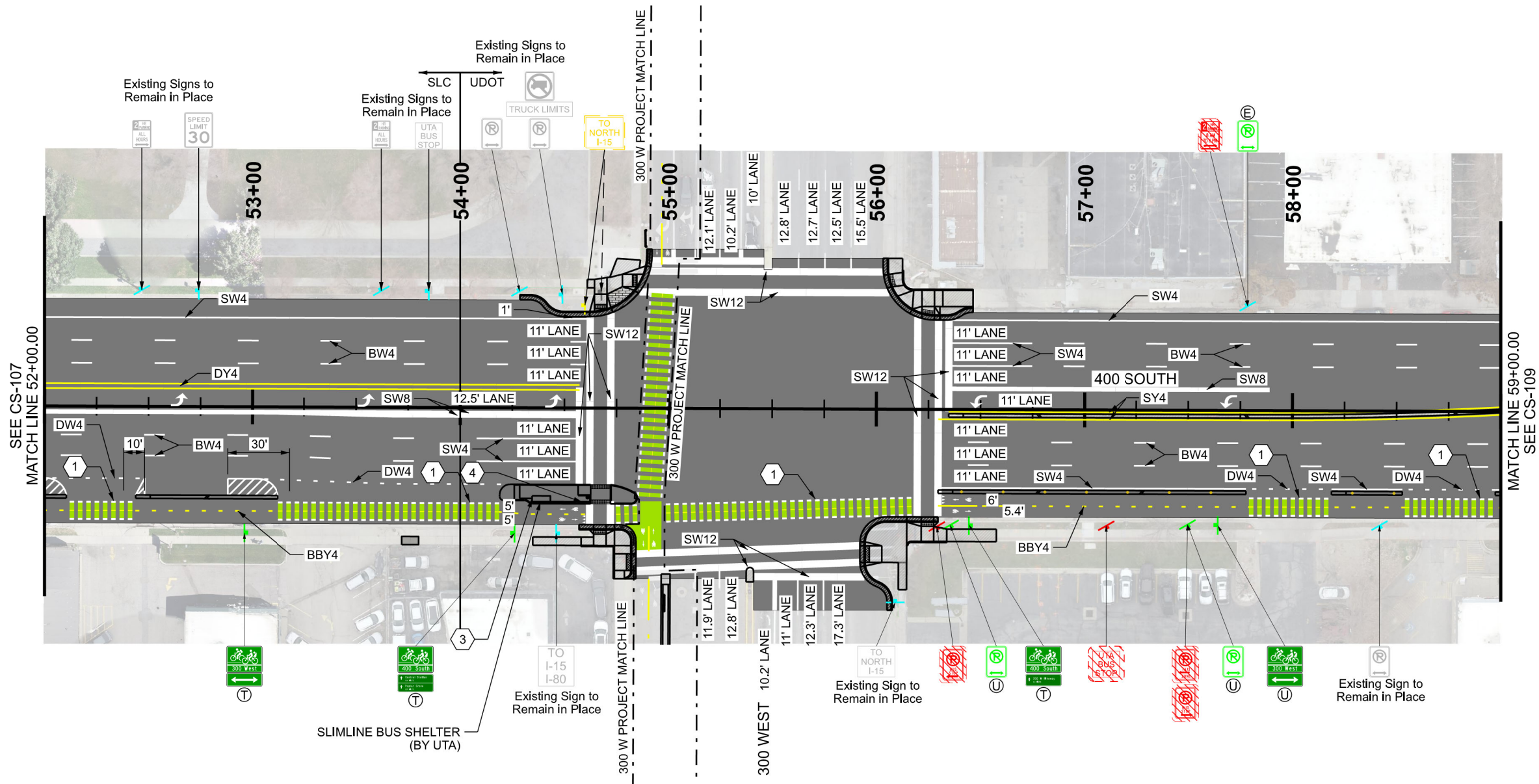
SALT LAKE CITY CORPORATION
451 SOUTH STATE STREET
SALT LAKE CITY, UTAH 84111-2836
WWW.SLCGOV.COM

| REV | DATE | DESCRIPTION |
|-----|------|-------------|
| | | |
| | | |
| | | |

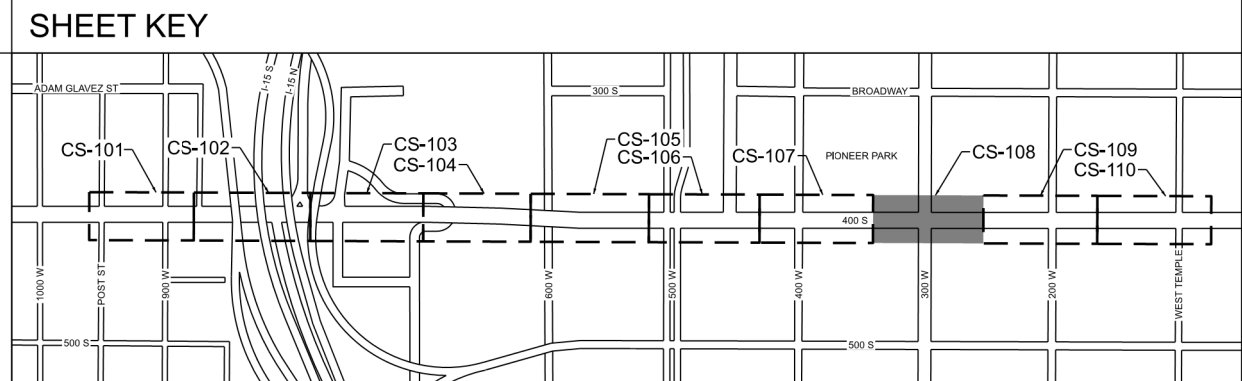
ENG JOB #: RDW 23043
P.U. JOB #: N/A
FAS NO.: RDW 23043
PREPARED BY: SLC CORP.
DRAWING FILE NAME: 23-176_CS-108.dgn
DRAWN BY: DKR
CHECKED BY: TCV

SHEET TITLE:
SIGNING AND STRIPING

SHEET IDENTIFIER:
CS-108
BINDING ORDER ###



- SHEET KEYNOTES**
- 1 SEE CSDT-001 FOR CROSSBIKE DETAIL.
 - 2. ROTATE ALL PARKING AND NO PARKING SIGNS 30 DEGREES TOWARDS ONCOMING TRAFFIC.
 - 3 SEE DT-111 FOR HANDRAIL DETAILS.
 - 4 SEE DETAIL B ON SHEET DT-111 FOR HANDRAIL GATE DETAILS.



CALL BEFORE YOU DIG.
IT'S FREE AND IT'S THE LAW.

BLUE STAKES OF UTAH
Utility Notification Center, Inc.
1-800-662-4111
www.bluestakes.org

Dig Safely.

SCALE IN FEET

STRIPING LEGEND

- SW4 - LINE, SOLID WHITE 4"
- SW8 - LINE, SOLID WHITE 8"
- SW12 - LINE, SOLID WHITE 12"
- SW24 - LINE, SOLID WHITE 24"
- BW4 - LINE, BROKEN WHITE 4"
- DW4 - LINE, DOTTED WHITE 4"
- DY4 - LINE, DOUBLE YELLOW 4"
- DW8 - LINE, DOTTED WHITE 8"
- BBY4 - LINE, BIKE BROKEN YELLOW 4"
- SY4 - LINE, SOLID YELLOW 4"

SIGNING LEGEND

- NEW SIGN
- RELOCATE SIGN
- EXISTING SIGN TO REMAIN IN PLACE
- REMOVE SIGN

MUTCD SIGN REFERENCE

- (T) INSTALL ON TRAFFIC SIGN TELESPAR POST
 - (P) INSTALL TRAFFIC SIGN ON UTILITY/LIGHT POLE
 - (C) INSTALL WITH TRAFFIC SIGN POST FLAT CONCRETE BASE
 - (F) INSTALL ON FLEXIBLE SIGN BASE
 - (E) INSTALL ON EXISTING SIGN POST
 - (U) INSTALL ON UDOT POST AND BASE (SEE UDOT SN STD DWG)
- R7-2 SLC MOD DUAL ARROW 12 IN X 18 IN
 - R7-2 SLC MOD LEFT ARROW 12 IN X 18 IN
 - R7-108 SLC MOD RIGHT ARROW 12 IN X 18 IN
 - R7-108 SLC MOD LEFT ARROW 12 IN X 18 IN
 - CUSTOM "400 SOUTH" 24 IN X 18 IN
 - CUSTOM "200 WEST" 24 IN X 18 IN
 - D1-3a CUSTOM 24 IN X 18 IN
 - M6-4 24 IN X 9 IN
 - M6-4R 24 IN X 9 IN
 - M6-4L 24 IN X 9 IN

LEGEND

- UDOT OWNED AREA:
- 4032 ASPHALT SLURRY SEAL COAT

PREPARED BY:

SALT LAKE CITY CORPORATION
COMMUNITY AND NEIGHBORHOODS
TRANSPORTATION DIVISION
349 SOUTH 200 EAST, SUITE 150 SALT LAKE CITY, UTAH 84111-2836
84111-2836
TELEPHONE: 801-535-7961
FAX: 801-535-6093
E-MAIL: WWW.SLCGOV.COM

CivilScience
Engineers Surveyors Solutions
405 Main St, Suite 1000
Salt Lake City, UT 84111

PROJECT IDENTIFICATION:
400 SOUTH VIADUCT TRAIL

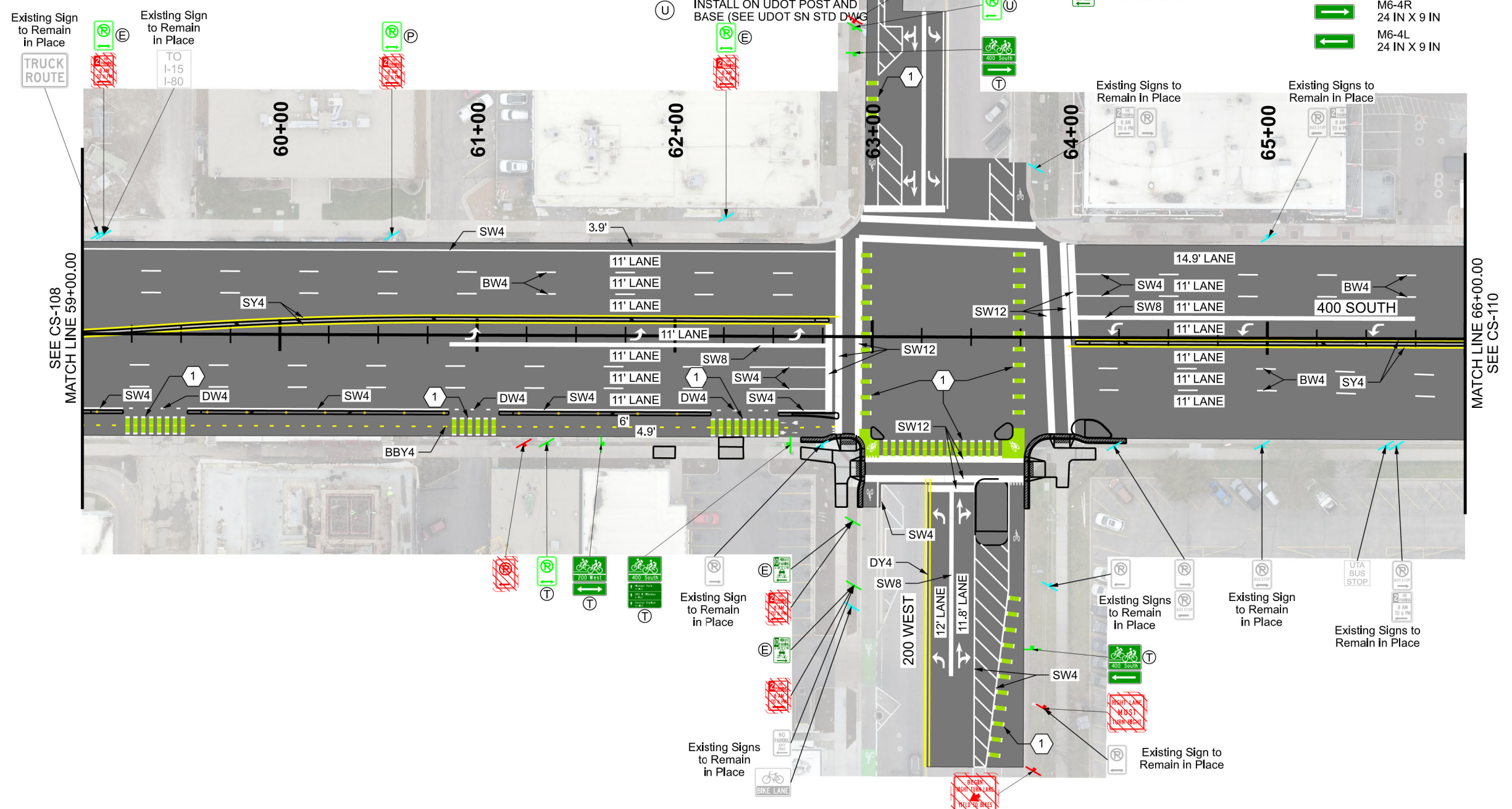
PROJECT OWNER:
SALT LAKE CITY CORPORATION
451 SOUTH STATE STREET
SALT LAKE CITY, UTAH 84111-2836
WWW.SLCGOV.COM

| REV | DATE | DESCRIPTION |
|-----|------|-------------|
| | | |
| | | |
| | | |

ENG JOB #: RDW 23043
P.U. JOB #: N/A
FAS NO.: RDW 23043
PREPARED BY: SLC CORP.
DRAWING FILE NAME: 23-176_CS-109.dgn
DRAWN BY: DKR
CHECKED BY: TCV

SHEET TITLE:
SIGNING AND STRIPING

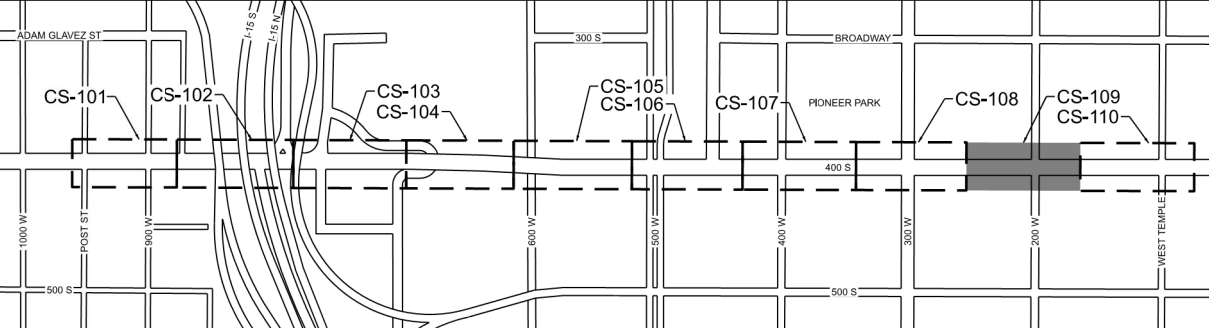
SHEET IDENTIFIER:
CS-109
BINDING ORDER ###



SHEET KEYNOTES

- 1 SEE CSDT-001 FOR CROSSBIKE DETAIL.
- 2 ROTATE ALL PARKING AND NO PARKING SIGNS 30 DEGREES TOWARDS ONCOMING TRAFFIC.

SHEET KEY







CALL BEFORE YOU DIG.
IT'S FREE AND IT'S THE LAW.
BLUE STAKES OF UTAH
Utility Notification Center, Inc.
1-800-662-4111
www.bluestakes.org
Dig Safely.



STRIPING LEGEND

- SW4 - LINE, SOLID WHITE 4"
- SW8 - LINE, SOLID WHITE 8"
- SW12 - LINE, SOLID WHITE 12"
- SW24 - LINE, SOLID WHITE 24"
- BW4 - LINE, BROKEN WHITE 4"
- DW4 - LINE, DOTTED WHITE 4"
- DY4 - LINE, DOUBLE YELLOW 4"
- DW8 - LINE, DOTTED WHITE 8"
- BBY4 - LINE, BIKE BROKEN YELLOW 4"
- SY4 - LINE, SOLID YELLOW 4"

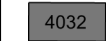
SIGNING LEGEND

-  NEW SIGN
-  EXISTING SIGN TO REMAIN IN PLACE
-  RELOCATE SIGN
-  REMOVE SIGN

MUTCD SIGN REFERENCE

- (T) INSTALL ON TRAFFIC SIGN TELESPAR POST
- (P) INSTALL TRAFFIC SIGN ON UTILITY/LIGHT POLE
- (C) INSTALL WITH TRAFFIC SIGN POST FLAT CONCRETE BASE
- (F) INSTALL ON FLEXIBLE SIGN BASE
- (E) INSTALL ON EXISTING SIGN POST
- (U) INSTALL ON UDOT POST AND BASE (SEE UDOT SN STD DWGS)

LEGEND

- UDOT OWNED AREA:
-  4032 ASPHALT SLURRY SEAL COAT

PREPARED BY:



SALT LAKE CITY CORPORATION
COMMUNITY AND NEIGHBORHOODS
TRANSPORTATION DIVISION
349 SOUTH 200 EAST, SUITE 150
SALT LAKE CITY, UTAH 84111-2836
TELEPHONE: 801-535-7961
FAX: 801-535-6093
E-MAIL: WWW.SLCGOV.COM

CivilScience
Engineers Surveyors Solutions
405 Main St, Suite 1000
Salt Lake City, UT 84111

PROJECT IDENTIFICATION:
400 SOUTH VIADUCT TRAIL

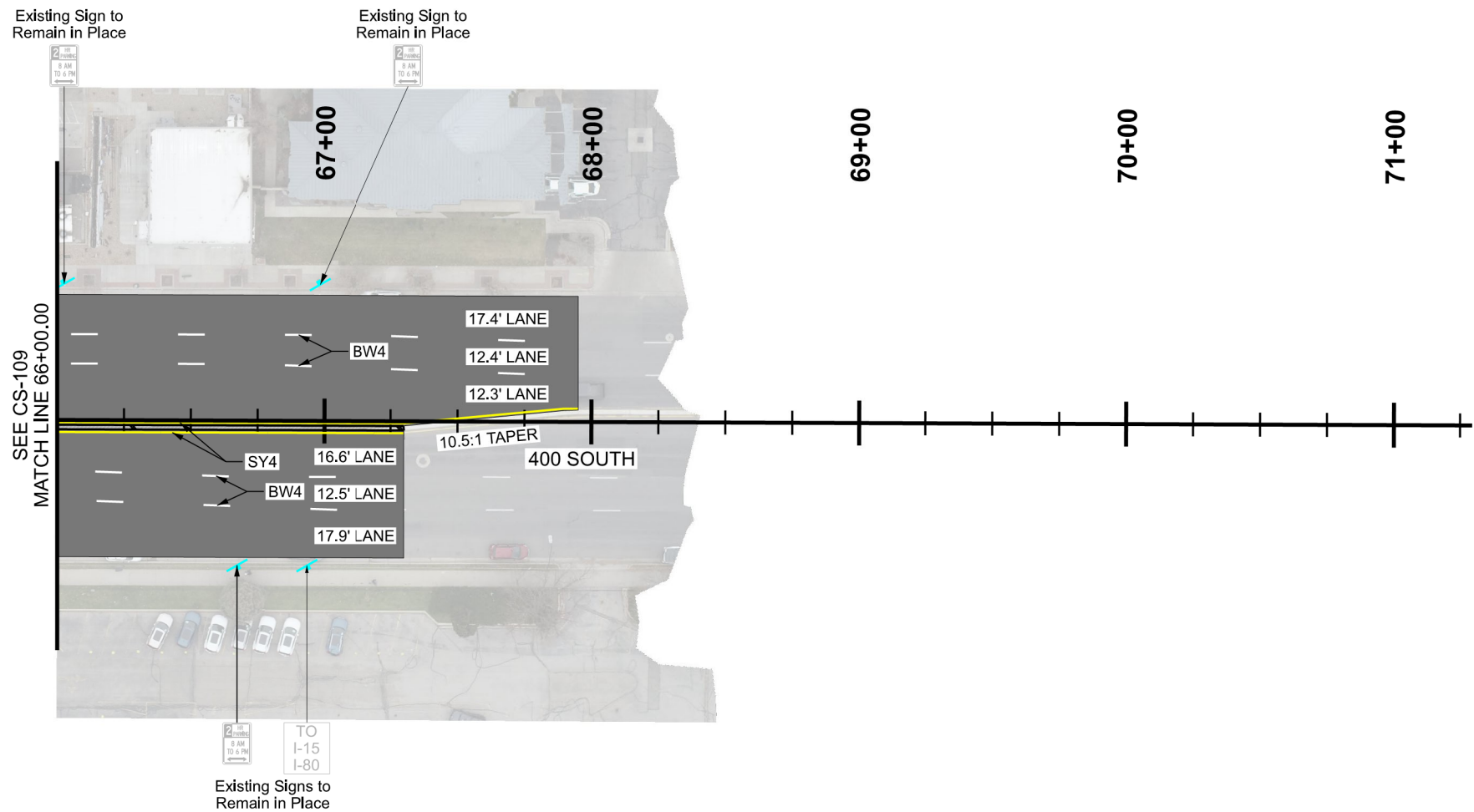
PROJECT OWNER:
SALT LAKE CITY CORPORATION
451 SOUTH STATE STREET
SALT LAKE CITY, UTAH 84111-2836
WWW.SLCGOV.COM

| REV | DATE | DESCRIPTION |
|-----|------|-------------|
| | | |
| | | |
| | | |
| | | |
| | | |
| | | |
| | | |
| | | |
| | | |
| | | |

ENG JOB #: RDW 23043
P.U. JOB #: N/A
FAS NO.: RDW 23043
PREPARED BY: SLC CORP.
DRAWING FILE NAME: 23-176_CS-110.dgn
DRAWN BY: DKR
CHECKED BY: TCV

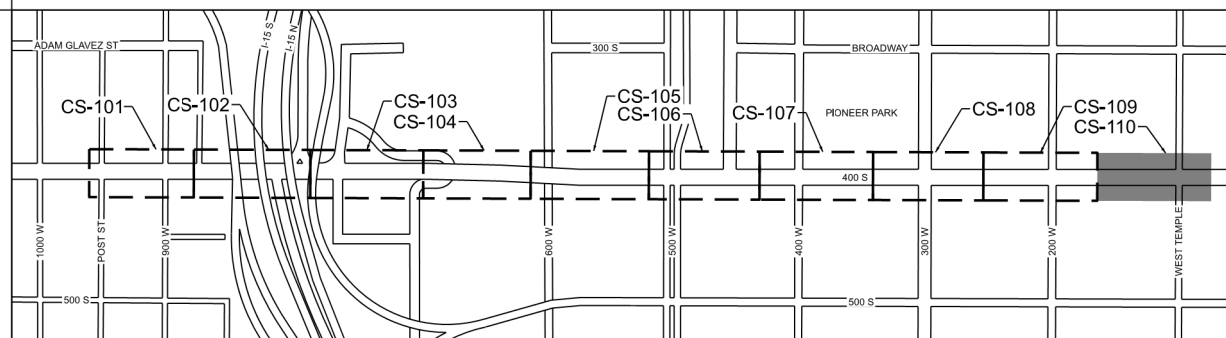
SHEET TITLE:
SIGNING AND STRIPING

SHEET IDENTIFIER:
CS-110
BINDING ORDER: ###



SHEET KEYNOTES

SHEET KEY



CALL BEFORE YOU DIG.
IT'S FREE AND IT'S THE LAW.
BLUE STAKES OF UTAH
Utility Notification Center, Inc.
1-800-662-4111
www.bluestakes.org
Dig Safely.

