

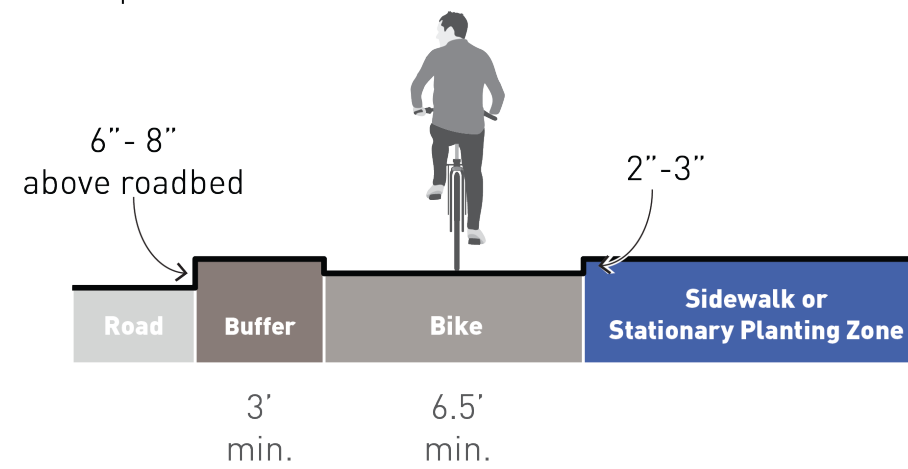


- **BIKE LANE:** The preferred bike lane type, either separated and raised (Type 1) or raised (Type 2), as shown below:

## Bike Lane Types

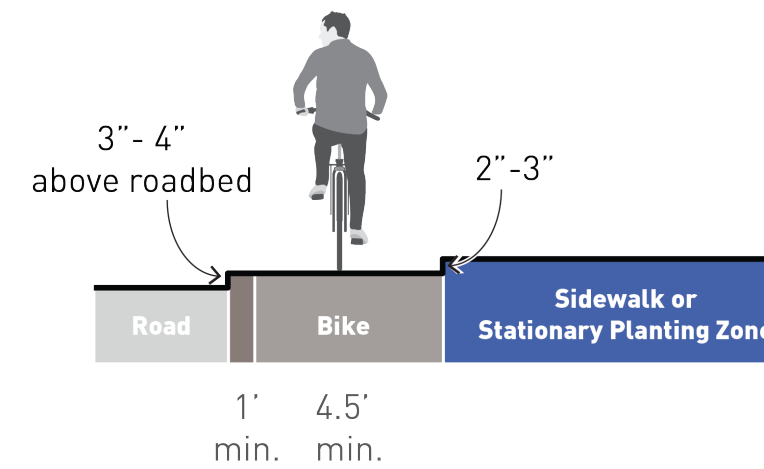
### Type 1

Separated + Raised



### Type 2

Raised

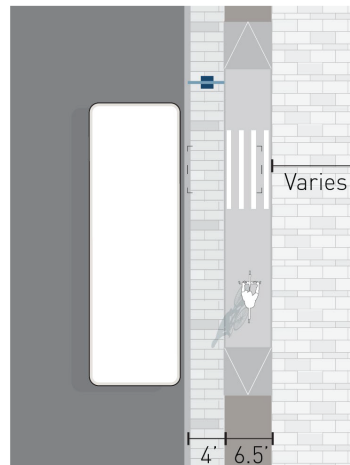




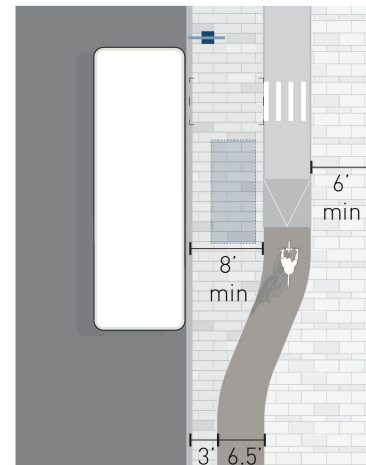
• **TRANSIT:** If transit is expected, this field describes whether that service would be bus (B), rail (R), or both. Transit should only be implemented according to regional and local transit plans, meaning not every street assigned a typology with space for transit will have transit.

## Bus Stop Configurations

1. Shared Cycle Track Bus Stop



2. Island Bus Stop



3. Flex Zone Bus Stop

